

West Saanich Road @ Interurban Road

Wednesday, March 04, 2020



The data presented here is for information purposes only and should not be considered authoritative for construction, geotechnical, engineering, navigational, legal, or other site-specific uses. The information shared is owned by the Transportation Division of the Engineering Department at the District of Saanich. Accuracy is not guaranteed.

ERING

Major Route: West Saanich Road
Minor Route: Interurban Road
Municipality: Saanich
Filename: West Saanich Rd @ Interurban Rd-Mar 4, 2020.xlsx
Location #: TIN001417
Count ID: 202028
Date: March 4, 2020
Day-of-week: Wednesday

East/West Route: Interurban Road
Intersection Type: 3-leg west approach
Signalized?: Yes
Weather: Clear and dry

Vehicle Classifications: Vehicles and Peds
 Bikes

This data is for Vehicles and Peds

Shift	Start	End	Duration
AM	7:30	9:30	2.00
MD			
PM	15:30	18:30	3.00
Total	7:30	18:30	5.00

Notes: 24-hour clock used for reporting (15-minute increments)
 North Approach - southbound vehicles approaching intersection from the north
 15x4 - 15 min volume (from maximum 15 minute period of movement/approach in peak hour period [*]) x 4
 Pedestrians - N indicates pedestrians crossing north approach (east/west)

Comments:

Survey Data
 Vehicles and Peds

Time Period Begins	West Saanich Rd NORTH Approach				West Saanich Rd SOUTH Approach				Interurban Rd WEST Approach				EAST Approach				Total Volume		Ped % Ped	Crosswalks			
	Left	Thru	Right	Total	Left	Thru	Right	Total	Left	Thru	Right	Total	Left	Thru	Right	Total	15-min	Hour		N	S	W	E
	7:30		106	35	141	23	47		70	19		24	43					254				0	0
7:45		117	47	164	19	57		76	25		38	63					303		+	0	0	0	
8:00		119	39	158	14	58		72	12		17	29					259		*	0	1	0	
8:15		105	56	161	25	53		78	18		32	50					289	1105	*	0	0	0	
8:30		127	43	170	13	69		82	16		19	35					287	1138	*	0	0	0	
8:45		111	29	140	25	68		93	16		31	47					280	1115		0	2	0	
9:00		74	30	104	17	86		103	25		16	41					248	1104		0	0	0	
9:15		81	22	103	12	70		82	31		18	49					234	1049		0	0	0	
n/a																							
n/a																							
n/a																							
n/a																							
n/a																							
n/a																							
n/a																							
n/a																							
n/a																							
n/a																							
n/a																							
n/a																							
n/a																							
Total		840	301	1141	148	508		656	162		195	357					2154			0	3	0	

n/a																						
n/a																						
n/a																						
n/a																						
n/a																						
n/a																						
n/a																						
n/a																						
n/a																						
n/a																						
n/a																						
n/a																						
n/a																						
n/a																						
n/a																						
n/a																						
n/a																						
Total																						

15:30		86	31	117	24	102		126	36		12	48					291			0	2	0
15:45		88	29	117	29	94		123	29		14	43					283			0	0	0
16:00		68	31	99	33	106		139	37		17	54					292			0	0	0
16:15		58	28	86	23	114		137	45		17	62					285	1151		0	0	0
16:30		83	56	139	28	120		148	47		17	64					351	1211	+	0	0	0
16:45		71	44	115	35	120		155	38		16	54					324	1252	*	0	0	0
17:00		84	41	125	32	97		129	54		19	73					327	1287	*	0	0	0
17:15		68	44	112	35	108		143	44		18	62					317	1319	*	0	0	0
17:30		78	41	119	32	70		102	29		19	48					269	1237		0	0	0
17:45		62	38	100	22	72		94	30		10	40					234	1147		0	0	0
18:00		55	27	82	23	63		86	23		7	30					198	1018		0	0	0
18:15		34	32	66	17	54		71	24		15	39					176	877		0	0	0
n/a																						
n/a																						
n/a																						
n/a																						
n/a																						
n/a																						
n/a																						
n/a																						
n/a																						
n/a																						
Total		835	442	1277	333	1120		1453	436		181	617					3347			0	2	0

Time Period Begins	West Saanich Rd				West Saanich Rd				Interurban Rd				EAST Approach				Total Volume		Ped Vol	Crosswalks				Conflict	
	NORTH Approach				SOUTH Approach				WEST Approach				EAST Approach				15-min	Hour		N	S	W	E	15 min	Hr
7:30		106	35	141	23	47		70	19		24	43					254			0	0	0		188	
7:45		117	47	164	19	57		76	25		38	63					303	+		0	0	0		221	
8:00		119	39	158	14	58		72	12		17	29					259	*		0	1	0		189	
8:15		105	56	161	25	53		78	18		32	50					289	1105*		0	0	0		218	816
8:30		127	43	170	13	69		82	16		19	35					287	1138*		0	0	0		202	830
8:45		111	29	140	25	68		93	16		31	47					280	1115		0	2	0		196	805
9:00		74	30	104	17	86		103	25		16	41					248	1104		0	0	0		146	762
9:15		81	22	103	12	70		82	31		18	49					234	1049		0	0	0		146	690
n/a																									
n/a																									
n/a																									
n/a																									
n/a																									
n/a																									
n/a																									
n/a																									
n/a																									
n/a																									
n/a																									
n/a																									
n/a																									
n/a																									
n/a																									
n/a																									
n/a																									
n/a																									
n/a																									
n/a																									
n/a																									
n/a																									

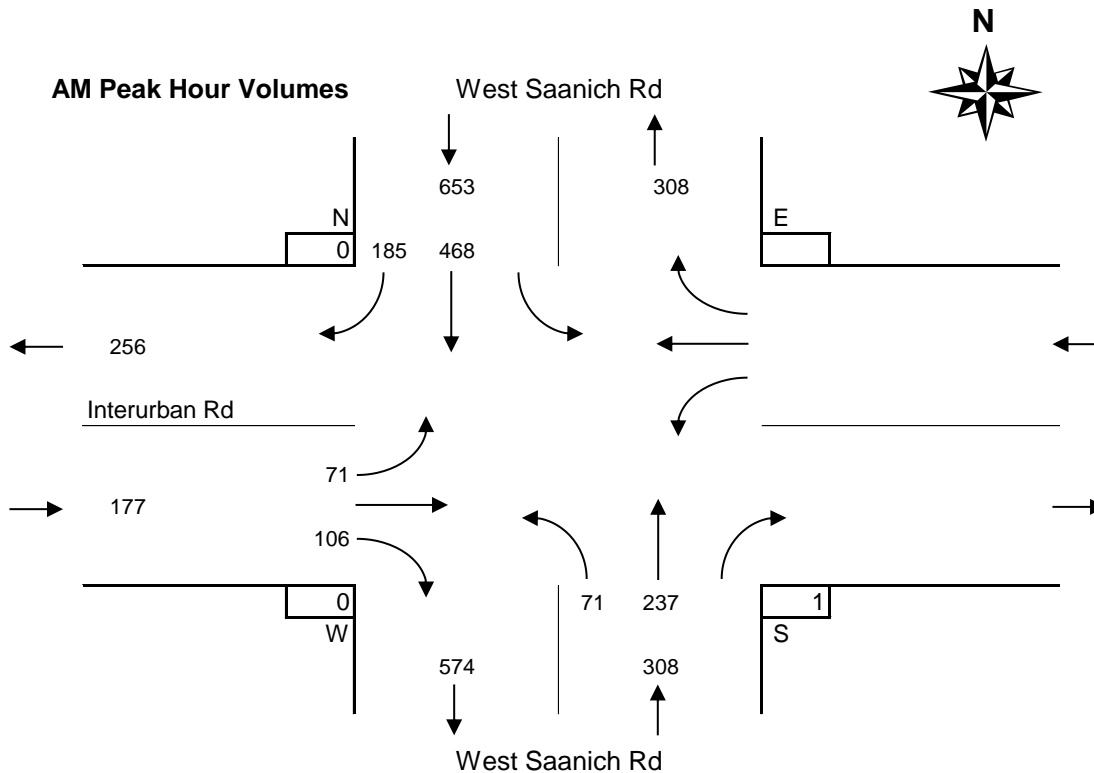
Total	840	301	1141	148	508		656	162		195	357						2154			0	3	0		1484
Avg Hr	420	151	571	74	254		328	81		98	179						1077			0	2	0		

Peak hour of the intersection

Pk Hr	468	185	653	71	237		308	71		106	177						1138	+	0	1	0		830
15x4	508	224	680	100	276		328	100		152	252						1212	+	0	4	0		984
PHF	0.92	0.83	0.96	0.71	0.86		0.94	0.71		0.70	0.70						0.94		n/a	0.25	n/a		0.84

Peak hour of conflicting volumes for the intersection

Pk Hr	468	185	653	71	237		308	71		106	177						1138	+	0	1	0		830
15x4	508	224	680	100	276		328	100		152	252						1212	+	0	4	0		984
PHF	0.92	0.83	0.96	0.71	0.86		0.94	0.71		0.70	0.70						0.94		n/a	0.25	n/a		0.84



Time Period Begins	West Saanich Rd NORTH Approach				West Saanich Rd SOUTH Approach				Interurban Rd WEST Approach				Interurban Rd EAST Approach				Total Volume		Ped C	Crosswalks				Conflict	
	Left	Thru	Right	Total	Left	Thru	Right	Total	Left	Thru	Right	Total	Left	Thru	Right	Total	15-min	Hour		N	S	W	E	15 min	Hr
n/a																									
n/a																									
n/a																									
n/a																									
n/a																									
n/a																									
n/a																									
n/a																									
n/a																									
n/a																									
n/a																									
n/a																									
n/a																									
n/a																									
n/a																									
n/a																									
n/a																									

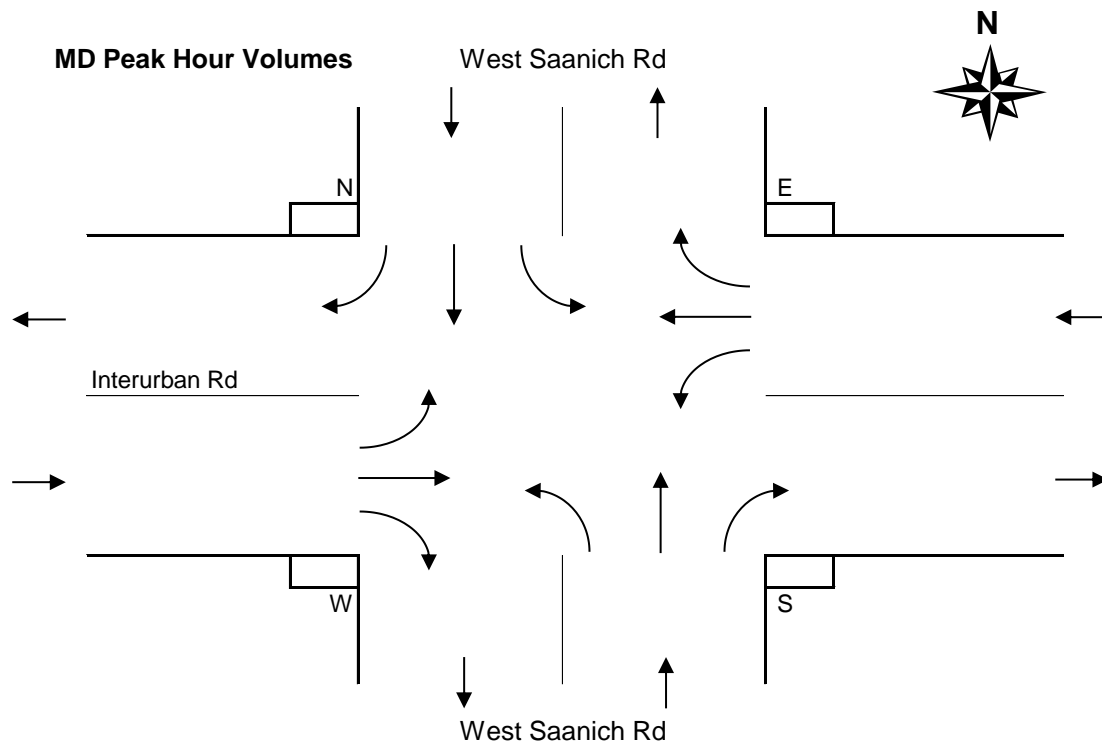
Total																										
Avg Hr																										

Peak hour of the intersection

Pk Hr																										
15x4																										
PHF																										

Peak hour of conflicting volumes for the intersection

Pk Hr																										
15x4																										
PHF																										



PM Peak Period
Vehicles and Peds

West Saanich Road @ Interurban Road
Wednesday, March 4, 2020

Time Period Begins	West Saanich Rd NORTH Approach				West Saanich Rd SOUTH Approach				Interurban Rd WEST Approach				Interurban Rd EAST Approach				Total Volume		Yield	Crosswalks				Conflict	
	Left	Thru	Right	Total	Left	Thru	Right	Total	Left	Thru	Right	Total	Left	Thru	Right	Total	15-min	Hour		N	S	W	E	15 min	Hr
15:30		86	31	117	24	102		126	36		12	48					291			0	2	0		177	
15:45		88	29	117	29	94		123	29		14	43					283			0	0	0		175	
16:00		68	31	99	33	106		139	37		17	54					292			0	0	0		169	
16:15		58	28	86	23	114		137	45		17	62					285	1151		0	0	0		159	680
16:30		83	56	139	28	120		148	47		17	64					351	1211	+	0	0	0		214	717
16:45		71	44	115	35	120		155	38		16	54					324	1252	*	0	0	0		188	730
17:00		84	41	125	32	97		129	54		19	73					327	1287	*	0	0	0		211	772
17:15		68	44	112	35	108		143	44		18	62					317	1319	*	0	0	0		191	804
17:30		78	41	119	32	70		102	29		19	48					269	1237		0	0	0		180	770
17:45		62	38	100	22	72		94	30		10	40					234	1147		0	0	0		152	734
18:00		55	27	82	23	63		86	23		7	30					198	1018		0	0	0		128	651
18:15		34	32	66	17	54		71	24		15	39					176	877		0	0	0		107	567
n/a																									
n/a																									
n/a																									
n/a																									
n/a																									
n/a																									
n/a																									
n/a																									
n/a																									
n/a																									
n/a																									

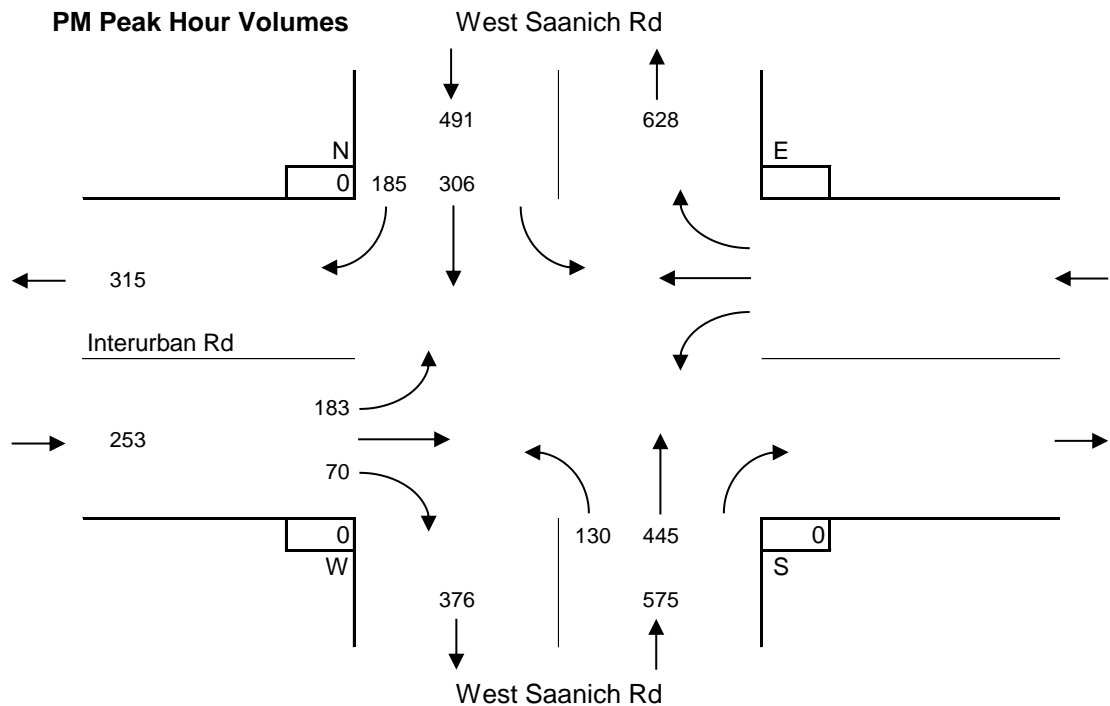
Total		835	442	1277	333	1120		1453	436		181	617					3347			0	2	0		2046
Avg Hr		278	147	426	111	373		484	145		60	206					1116			0	1	0		

Peak hour of the intersection

Pk Hr		306	185	491	130	445		575	183		70	253					1319	*		0	0	0		804
15x4		336	224	556	140	480		620	216		76	292					1404	+		0	0	0		916
PHF		0.91	0.83	0.88	0.93	0.93		0.93	0.85		0.92	0.87					0.94			n/a	n/a	n/a		0.88

Peak hour of conflicting volumes for the intersection

Pk Hr		306	185	491	130	445		575	183		70	253					1319	*		0	0	0		804
15x4		336	224	556	140	480		620	216		76	292					1404	+		0	0	0		916
PHF		0.91	0.83	0.88	0.93	0.93		0.93	0.85		0.92	0.87					0.94			n/a	n/a	n/a		0.88



Entire Survey Period

5 Hours

	West Saanich Rd				West Saanich Rd				Interurban Rd				EAST Approach				Total Volume	Crosswalks			
	NORTH Approach				SOUTH Approach				WEST Approach									N	S	W	E
	Left	Thru	Right	Total	Left	Thru	Right	Total	Left	Thru	Right	Total	Left	Thru	Right	Total					
Total		1675	743	2418	481	1628		2109	598		376	974					5501	0	5	0	
Avg Hr		335	149	484	96	326		422	120		75	195					1100	0	1	0	

AM Peak Period

2 Hours

	West Saanich Rd				West Saanich Rd				Interurban Rd				EAST Approach				Total Volume	Crosswalks			
	NORTH Approach				SOUTH Approach				WEST Approach									N	S	W	E
	Left	Thru	Right	Total	Left	Thru	Right	Total	Left	Thru	Right	Total	Left	Thru	Right	Total					
Totals		840	301	1141	148	508		656	162		195	357					2154	0	3	0	
Avg Hr		420	151	571	74	254		328	81		98	179					1077	0	2	0	

MD Peak Period

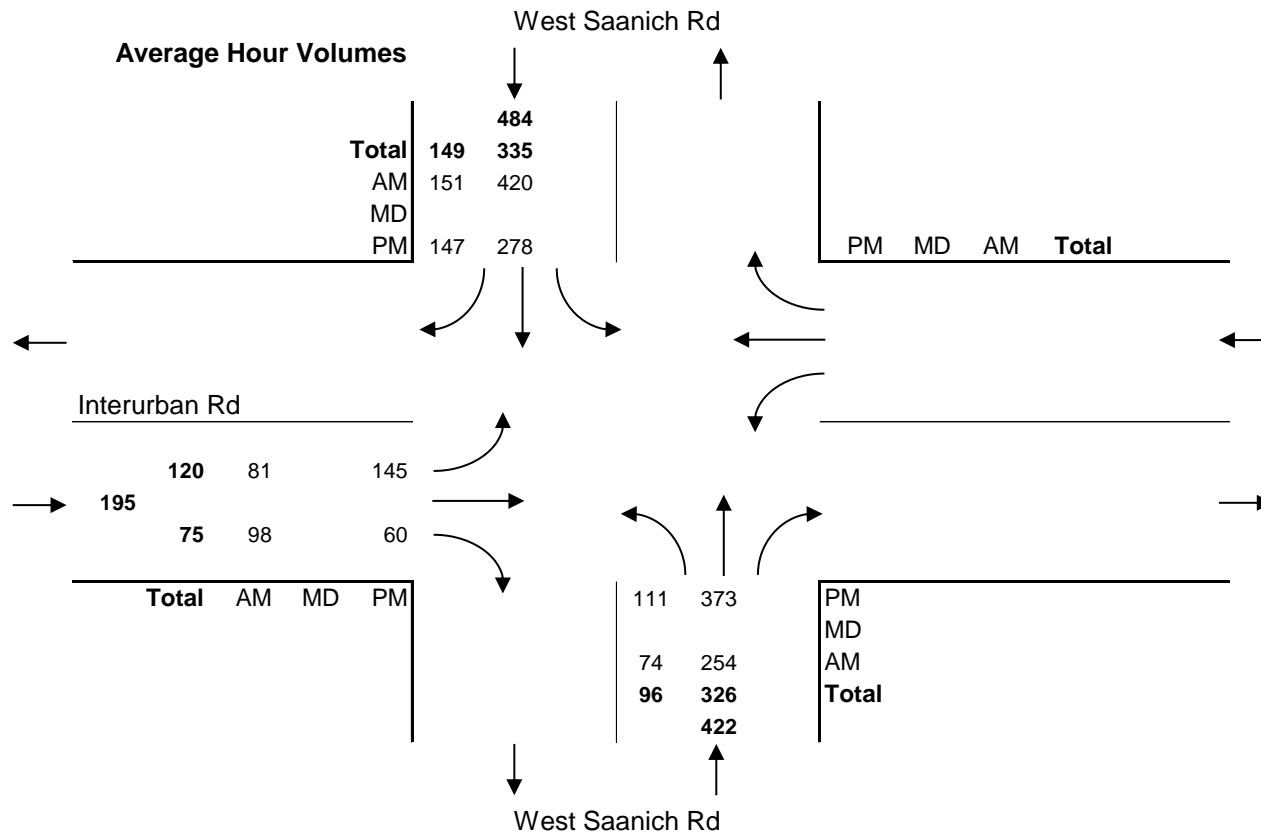
Hours

	West Saanich Rd				West Saanich Rd				Interurban Rd				EAST Approach				Total Volume	Crosswalks			
	NORTH Approach				SOUTH Approach				WEST Approach									N	S	W	E
	Left	Thru	Right	Total	Left	Thru	Right	Total	Left	Thru	Right	Total	Left	Thru	Right	Total					
Total																					
Avg Hr																					

PM Peak Period

3 Hours

	West Saanich Rd				West Saanich Rd				Interurban Rd				EAST Approach				Total Volume	Crosswalks			
	NORTH Approach				SOUTH Approach				WEST Approach									N	S	W	E
	Left	Thru	Right	Total	Left	Thru	Right	Total	Left	Thru	Right	Total	Left	Thru	Right	Total					
Totals		835	442	1277	333	1120		1453	436		181	617					3347	0	2	0	
Avg Hr		278	147	426	111	373		484	145		60	206					1116	0	1	0	



Major Route: West Saanich Road
Minor Route: Interurban Road
Municipality: Saanich
Filename: West Saanich Rd @ Interurban Rd-Mar 4, 2020.xlsx
Location #: TIN001417
Count ID: 202028
Date: March 4, 2020
Day-of-week: Wednesday

East/West Route: Interurban Road
Intersection Type: 4-leg
Signalized?: Yes
Weather: Clear and dry

Vehicle Classifications: Vehicles and Peds **This data is for Bikes**
 Bikes

Shift	Start	End	Duration
AM	7:30	9:30	2.00
MD			
PM	15:30	18:30	3.00
Total	7:30	18:30	5.00

Notes: 24-hour clock used for reporting (15-minute increments)
 North Approach - southbound vehicles approaching intersection from the north
 15x4 - 15 min volume (from maximum 15 minute period of movement/approach in peak hour period [*]) x 4
 Pedestrians - N indicates pedestrians crossing north approach (east/west)

Comments:

Survey Data
Bikes

West Saanich Road @ Interurban Road
Wednesday, March 4, 2020

Time Period Begins	West Saanich Rd NORTH Approach				West Saanich Rd SOUTH Approach				Interurban Rd WEST Approach				EAST Approach				Total Volume		Peak Period	Direction			
	Left	Thru	Right	Total	Left	Thru	Right	Total	Left	Thru	Right	Total	Left	Thru	Right	Total	15-min	Hour		N	S	W	E
7:30	0	0	1	1	0	1	0	1	2	0	0	2	0	0	0	0	4		+	0	0	0	0
7:45	0	1	1	2	0	0	0	0	2	0	0	2	0	0	0	0	4		*	0	0	0	0
8:00	0	0	2	2	0	0	0	0	0	0	0	0	0	0	0	0	2		*	0	0	0	0
8:15	0	0	0	0	0	1	0	1	1	0	0	1	0	0	0	0	2	12	*	0	0	0	0
8:30	0	0	0	0	0	1	0	1	0	0	0	0	0	0	0	0	1	9		0	0	0	0
8:45	0	0	0	0	0	0	0	0	0	0	0	0	0	0	0	0	0	5		0	0	0	0
9:00	0	0	0	0	0	0	0	0	4	0	1	5	0	0	0	0	5	8		0	0	0	0
9:15	0	1	1	2	0	0	0	0	0	0	0	0	0	0	0	0	2	8		0	0	0	0
n/a																							
n/a																							
n/a																							
n/a																							
n/a																							
n/a																							
n/a																							
n/a																							
n/a																							
n/a																							
n/a																							
n/a																							
n/a																							
n/a																							
n/a																							
Total	0	2	5	7	0	3	0	3	9	0	1	10	0	0	0	0	20			0	0	0	0

n/a																							
n/a																							
n/a																							
n/a																							
n/a																							
n/a																							
n/a																							
n/a																							
n/a																							
n/a																							
n/a																							
n/a																							
n/a																							
n/a																							
n/a																							
n/a																							
Total																							

15:30	0	0	0	0	0	0	0	0	0	0	0	0	0	0	0	0	0			0	0	0	0
15:45	0	0	1	1	0	0	0	0	0	0	0	0	0	0	0	0	1			0	0	0	0
16:00	0	0	0	0	0	1	0	1	1	0	0	1	0	0	0	0	2			0	0	0	0
16:15	0	4	2	6	0	1	0	1	1	0	0	1	0	0	0	0	8	11	+	0	0	0	0
16:30	0	0	2	2	0	0	0	0	0	0	0	0	0	0	0	0	2	13	*	0	0	0	0
16:45	0	2	1	3	0	0	0	0	2	0	0	2	0	0	0	0	5	17	*	0	0	0	0
17:00	0	1	1	2	0	0	0	0	1	0	0	1	0	0	0	0	3	18	*	0	0	0	0
17:15	0	0	2	2	0	0	0	0	0	0	1	1	0	0	0	0	3	13		0	0	0	0
17:30	0	0	2	2	0	0	0	0	0	0	0	0	0	0	0	0	2	13		0	0	0	0
17:45	0	0	1	1	0	1	0	1	0	0	0	0	0	0	0	0	2	10		0	0	0	0
18:00	0	0	0	0	1	0	0	1	0	0	0	0	0	0	0	0	1	8		0	0	0	0
18:15	0	0	0	0	0	0	0	0	0	0	0	0	0	0	0	0	0	5		0	0	0	0
n/a																							
n/a																							
n/a																							
n/a																							
n/a																							
n/a																							
n/a																							
n/a																							
n/a																							
Total	0	7	12	19	1	3	0	4	5	0	1	6	0	0	0	0	29			0	0	0	0

AM Peak Period
Bikes

West Saanich Road @ Interurban Road
Wednesday, March 4, 2020

Time Period Begins	West Saanich Rd NORTH Approach				West Saanich Rd SOUTH Approach				Interurban Rd WEST Approach				Interurban Rd EAST Approach				Total Volume		Observed	Conflict				
	Left	Thru	Right	Total	Left	Thru	Right	Total	Left	Thru	Right	Total	Left	Thru	Right	Total	15-min	Hour		N	S	W	E	15 min
7:30	0	0	1	1	0	1	0	1	2	0	0	2	0	0	0	0	4	+	0	0	0	0	3	
7:45	0	1	1	2	0	0	0	0	2	0	0	2	0	0	0	0	4	*	0	0	0	0	4	
8:00	0	0	2	2	0	0	0	0	0	0	0	0	0	0	0	0	2	*	0	0	0	0	2	
8:15	0	0	0	0	0	1	0	1	1	0	0	1	0	0	0	0	2	12*	0	0	0	0	2	11
8:30	0	0	0	0	0	1	0	1	0	0	0	0	0	0	0	0	1	9	0	0	0	0	1	9
8:45	0	0	0	0	0	0	0	0	0	0	0	0	0	0	0	0	0	5	0	0	0	0	0	5
9:00	0	0	0	0	0	0	0	0	4	0	1	5	0	0	0	0	5	8	0	0	0	0	4	7
9:15	0	1	1	2	0	0	0	0	0	0	0	0	0	0	0	0	2	8	0	0	0	0	2	7
n/a																								
n/a																								
n/a																								
n/a																								
n/a																								
n/a																								
n/a																								
n/a																								
n/a																								
n/a																								
n/a																								
n/a																								

Total	0	2	5	7	0	3	0	3	9	0	1	10	0	0	0	0	20		0	0	0	0		16
Avg Hr	0	1	3	4	0	2	0	2	5	0	1	5	0	0	0	0	10		0	0	0	0		

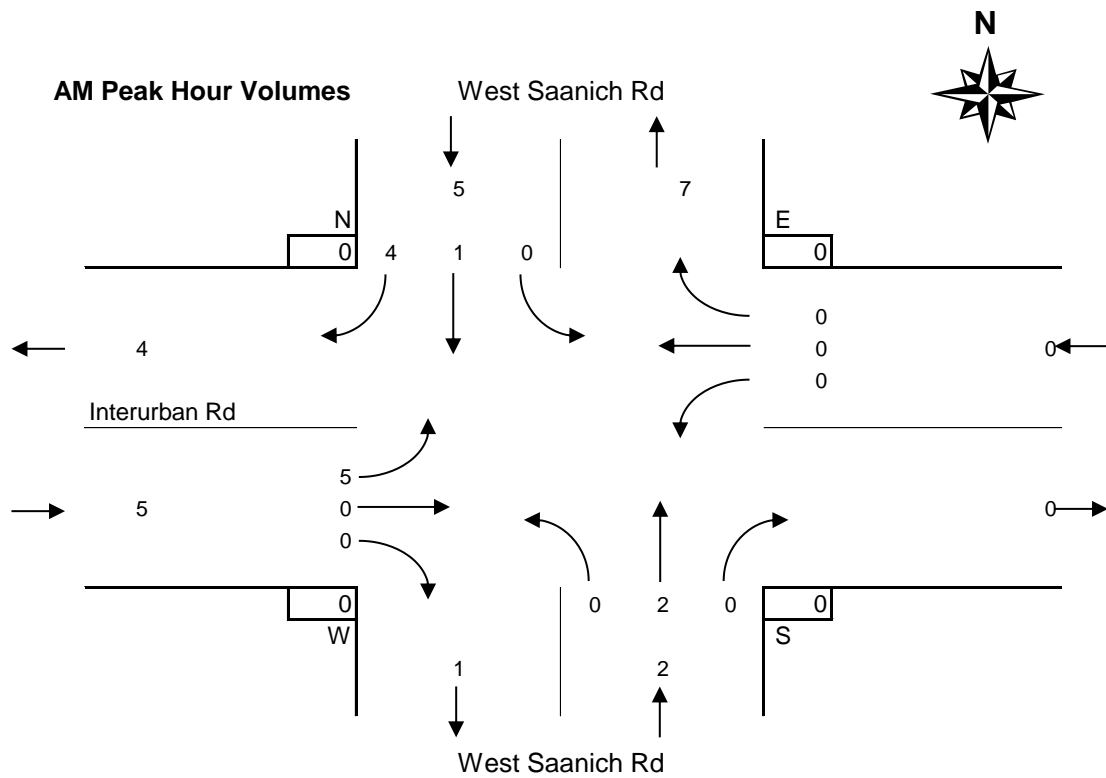
Peak hour of the intersection

Pk Hr	0	1	4	5	0	2	0	2	5	0	0	5	0	0	0	0	12*		0	0	0	0		10
15x4	0	4	8	8	0	4	0	4	8	0	0	8	0	0	0	0	16*		0	0	0	0		20
PHF	n/a	0.25	0.50	0.63	n/a	0.50	n/a	0.50	0.63	n/a	n/a	0.63	n/a	n/a	n/a	n/a	0.75		n/a	n/a	n/a	n/a		0.50

Peak hour of conflicting volumes for the intersection

Pk Hr	0	1	4	5	0	2	0	2	5	0	0	5	0	0	0	0	12*		0	0	0	0		10
15x4	0	4	8	8	0	4	0	4	8	0	0	8	0	0	0	0	16*		0	0	0	0		20
PHF	n/a	0.25	0.50	0.63	n/a	0.50	n/a	0.50	0.63	n/a	n/a	0.63	n/a	n/a	n/a	n/a	0.75		n/a	n/a	n/a	n/a		0.50

** Calculated peak hour occurs during the first or last hour of shift and therefore may be invalid. **



Time Period Begins	West Saanich Rd NORTH Approach				West Saanich Rd SOUTH Approach				Interurban Rd WEST Approach				Interurban Rd EAST Approach				Total Volume		Roadway	Conflict					
	Left	Thru	Right	Total	Left	Thru	Right	Total	Left	Thru	Right	Total	Left	Thru	Right	Total	15-min	Hour		N	S	W	E	15 min	Hr
	n/a																								
n/a																									
n/a																									
n/a																									
n/a																									
n/a																									
n/a																									
n/a																									
n/a																									
n/a																									
n/a																									
n/a																									
n/a																									
n/a																									
n/a																									
n/a																									
n/a																									
n/a																									
n/a																									
n/a																									
n/a																									

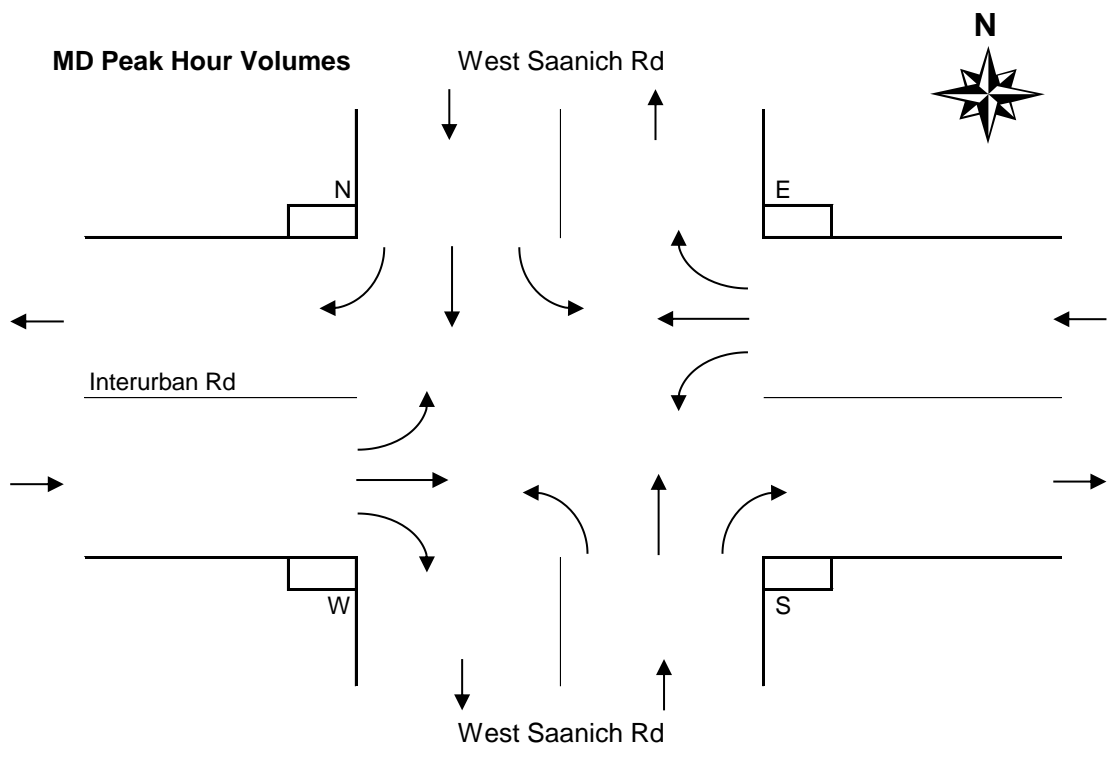
Total																										
Avg Hr																										

Peak hour of the intersection

Pk Hr																										
15x4																										
PHF																										

Peak hour of conflicting volumes for the intersection

Pk Hr																										
15x4																										
PHF																										



Time Period Begins	West Saanich Rd NORTH Approach				West Saanich Rd SOUTH Approach				Interurban Rd WEST Approach				Interurban Rd EAST Approach				Total Volume		Speed	Conflict				
	Left	Thru	Right	Total	Left	Thru	Right	Total	Left	Thru	Right	Total	Left	Thru	Right	Total	15-min	Hour		N	S	W	E	15 min
15:30	0	0	0	0	0	0	0	0	0	0	0	0	0	0	0	0	0	0	0	0	0	0	0	0
15:45	0	0	1	1	0	0	0	0	0	0	0	0	0	0	0	0	0	1	0	0	0	0	1	0
16:00	0	0	0	0	0	1	0	1	1	0	0	1	0	0	0	0	2	0	0	0	0	0	2	0
16:15	0	4	2	6	0	1	0	1	1	0	0	1	0	0	0	0	8	11	+	0	0	0	0	7 10
16:30	0	0	2	2	0	0	0	0	0	0	0	0	0	0	0	0	2	13	*	0	0	0	0	2 12
16:45	0	2	1	3	0	0	0	0	2	0	0	2	0	0	0	0	5	17	*	0	0	0	0	5 16
17:00	0	1	1	2	0	0	0	0	1	0	0	1	0	0	0	0	3	18	*	0	0	0	0	3 17
17:15	0	0	2	2	0	0	0	0	0	0	1	1	0	0	0	0	3	13		0	0	0	0	3 13
17:30	0	0	2	2	0	0	0	0	0	0	0	0	0	0	0	0	2	13		0	0	0	0	2 13
17:45	0	0	1	1	0	1	0	1	0	0	0	0	0	0	0	0	2	10		0	0	0	0	1 9
18:00	0	0	0	0	1	0	0	1	0	0	0	0	0	0	0	0	1	8		0	0	0	0	1 7
18:15	0	0	0	0	0	0	0	0	0	0	0	0	0	0	0	0	0	5		0	0	0	0	0 4
n/a																								
n/a																								
n/a																								
n/a																								
n/a																								
n/a																								
n/a																								
n/a																								
n/a																								
n/a																								
n/a																								

Total	0	7	12	19	1	3	0	4	5	0	1	6	0	0	0	0	29
Avg Hr	0	2	4	6	0	1	0	1	2	0	0	2	0	0	0	0	10

0	0	0	0	25
0	0	0	0	

Peak hour of the intersection

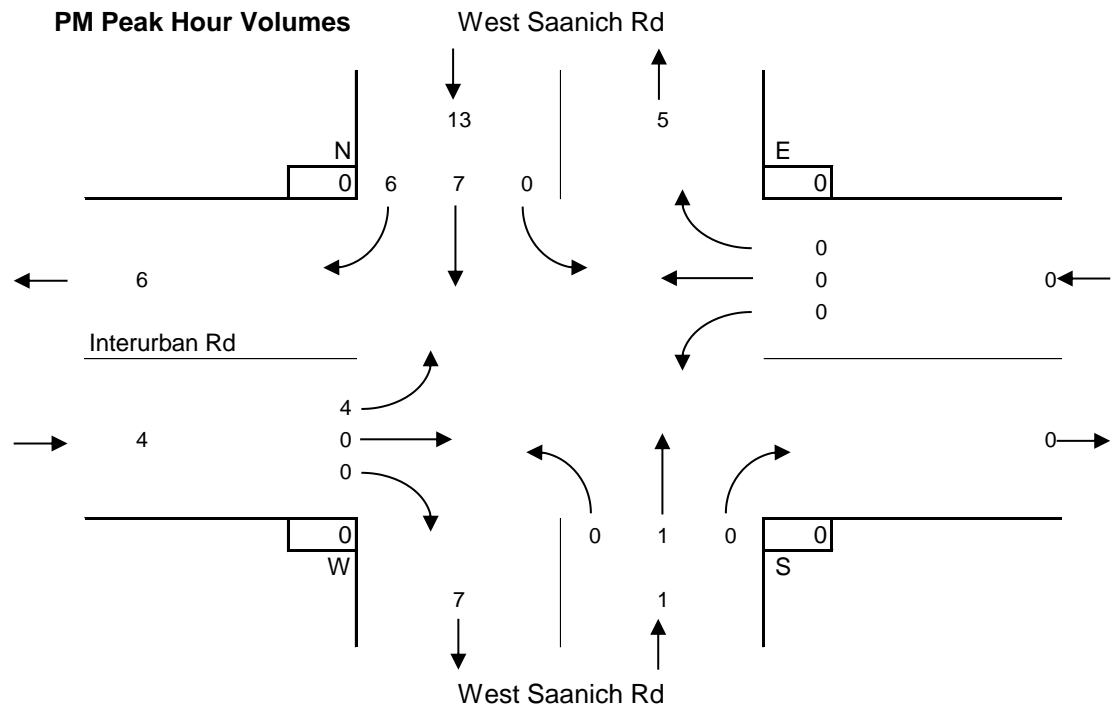
Pk Hr	0	7	6	13	0	1	0	1	4	0	0	4	0	0	0	0	18*
15x4	0	16	8	24	0	4	0	4	8	0	0	8	0	0	0	0	32*
PHF	n/a	0.44	0.75	0.54	n/a	0.25	n/a	0.25	0.50	n/a	n/a	0.50	n/a	n/a	n/a	n/a	0.56

0	0	0	0	17
0	0	0	0	32
n/a	n/a	n/a	n/a	0.53

Peak hour of conflicting volumes for the intersection

Pk Hr	0	7	6	13	0	1	0	1	4	0	0	4	0	0	0	0	18*
15x4	0	16	8	24	0	4	0	4	8	0	0	8	0	0	0	0	32*
PHF	n/a	0.44	0.75	0.54	n/a	0.25	n/a	0.25	0.50	n/a	n/a	0.50	n/a	n/a	n/a	n/a	0.56

0	0	0	0	17
0	0	0	0	32
n/a	n/a	n/a	n/a	0.53



Entire Survey Period

5 Hours

	West Saanich Rd				West Saanich Rd				Interurban Rd				EAST Approach				Total Volume				
	NORTH Approach				SOUTH Approach				WEST Approach									N	S	W	E
	Left	Thru	Right	Total	Left	Thru	Right	Total	Left	Thru	Right	Total	Left	Thru	Right	Total					
Total	0	9	17	26	1	6	0	7	14	0	2	16	0	0	0	0	49	0	0	0	0
Avg Hr	0	2	3	5	0	1	0	1	3	0	0	3	0	0	0	0	10	0	0	0	0

AM Peak Period

2 Hours

	West Saanich Rd				West Saanich Rd				Interurban Rd				EAST Approach				Total Volume				
	NORTH Approach				SOUTH Approach				WEST Approach									N	S	W	E
	Left	Thru	Right	Total	Left	Thru	Right	Total	Left	Thru	Right	Total	Left	Thru	Right	Total					
Totals	0	2	5	7	0	3	0	3	9	0	1	10	0	0	0	0	20	0	0	0	0
Avg Hr	0	1	3	4	0	2	0	2	5	0	1	5	0	0	0	0	10	0	0	0	0

MD Peak Period

Hours

	West Saanich Rd				West Saanich Rd				Interurban Rd				EAST Approach				Total Volume				
	NORTH Approach				SOUTH Approach				WEST Approach									N	S	W	E
	Left	Thru	Right	Total	Left	Thru	Right	Total	Left	Thru	Right	Total	Left	Thru	Right	Total					
Total																					
Avg Hr																					

PM Peak Period

3 Hours

	West Saanich Rd				West Saanich Rd				Interurban Rd				EAST Approach				Total Volume				
	NORTH Approach				SOUTH Approach				WEST Approach									N	S	W	E
	Left	Thru	Right	Total	Left	Thru	Right	Total	Left	Thru	Right	Total	Left	Thru	Right	Total					
Totals	0	7	12	19	1	3	0	4	5	0	1	6	0	0	0	0	29	0	0	0	0
Avg Hr	0	2	4	6	0	1	0	1	2	0	0	2	0	0	0	0	10	0	0	0	0

